

## To Cite This Article

Achal Gurnule, Kishori Pimparkhede, Nisha Nyaykare, Suhani Dhabale, Himanshu Patle, Suyosh Thaware, Yugal Nagose, & Prof. Kajal Pachdhare. (2026). Smart Surveying with Drone Technology Using Ai Based Object Detection and Automated Contour Mapping. *International Journal of Multidisciplinary Academic Studies and Research (IJMASR)*, 1(3), 106–117. <https://doi.org/10.5281/zenodo.19654228>

## Article Info

Received: 22<sup>nd</sup> March 2026, Accepted: 23<sup>rd</sup> March 2026, Published: 25<sup>th</sup> March 2026.

# Smart Surveying with Drone Technology Using Ai Based Object Detection and Automated Contour Mapping

Achal Gurnule<sup>1</sup>, Kishori Pimparkhede<sup>2</sup>, Nisha Nyaykare<sup>3</sup>, Suhani Dhabale<sup>4</sup>,  
Himanshu Patle<sup>5</sup>, Suyosh Thaware<sup>6</sup>, Yugal Nagose<sup>7</sup>, Prof. Kajal Pachdhare<sup>8</sup>

<sup>1,2,3,4,5,6,7</sup>Research Scholar, Department of Civil Engineering, Wainganga College of Engineering and Management, Wardha Road, Nagpur, Maharashtra, India

<sup>8</sup>Assistant Professor, Department of Civil Engineering, Wainganga College of Engineering and Management, Wardha Road, Nagpur, Maharashtra, India

**Abstract:** The rapid advancement of drone technology combined with Artificial Intelligence (AI) has significantly transformed modern surveying techniques. This research Paper Presents a smart surveying approach using unmanned aerial vehicles (UAVs) integrated with AI-based object detection and automated contour mapping. The proposed system utilizes high-resolution aerial imagery captured by drones and processes it using machine learning algorithms to detect and classify ground objects efficiently. Additionally, contour mapping is automated through advanced image processing and elevation data extraction, reducing the need for manual intervention. This method improves accuracy, reduces time consumption, and enhances cost-effectiveness compared to traditional surveying techniques. The study highlights the potential of integrating AI with drone technology in application such as land surveying, urban planning, agriculture, and environmental monitoring.

**Keywords:** Drone Technology, Smart Surveying.

## I. INTRODUCTION

In recent years, drone technology has emerged as one of the most innovative tools in the field of civil engineering and land surveying. Traditional land surveying methods often require a large workforce, significant time, and physical effort, especially in rough or inaccessible terrain. Drone-based surveying, on the other hand, provides a faster, safer, and more accurate alternative for collecting spatial and topographical data. Drones, also known as Unmanned Aerial Vehicles (UAVs), are equipped with high resolution cameras, GPS modules, and advanced sensors such as LiDAR or photogrammetry systems. These drones capture multiple overlapping aerial images of the land surface, which are then processed using mapping software to generate precise 2D and 3D models. These models are used to determine land boundaries, surface elevations, and terrain features with high accuracy. By integrating drone technology into surveying and contour mapping, engineers can significantly reduce project duration, minimize human errors, and enhance safety. The ability to capture real-time, high-precision data also makes drones an essential part of smart infrastructure development and modern geomatics engineering. Surveying is one of the oldest professions in human history and has been essential for planning, development, and management of land resources. Since ancient times, surveying has been used to establish land boundaries, construct buildings, and develop infrastructure such as roads, bridges, and irrigation systems. Early civilizations like the Egyptians and Romans used basic tools and geometric principles to measure land and create maps. Traditional surveying methods relied heavily on manual instruments such as chains, tapes, compasses, and theodolites. These tools required surveyors to physically visit sites and perform measurements on the ground. Although these techniques laid the foundation for modern surveying, they were often time-consuming, labourintensive, and prone to human error. Surveyors faced several challenges, especially when working in difficult terrains such as mountains, forests, or disaster-affected areas.

### Objectives of the study:

The main objectives of this study on smart surveying with drone technology are as follows:

1. To understand the concept and working of drone-based surveying systems.
2. To analyze the advantages of drone technology over traditional surveying methods.
3. To study the applications of smart surveying in various industries.
4. To evaluate the accuracy, efficiency, and cost-effectiveness of drone surveying.
5. To explore the future scope and technological advancements in this field.
6. To identify challenges and limitations associated with drone-based surveying.

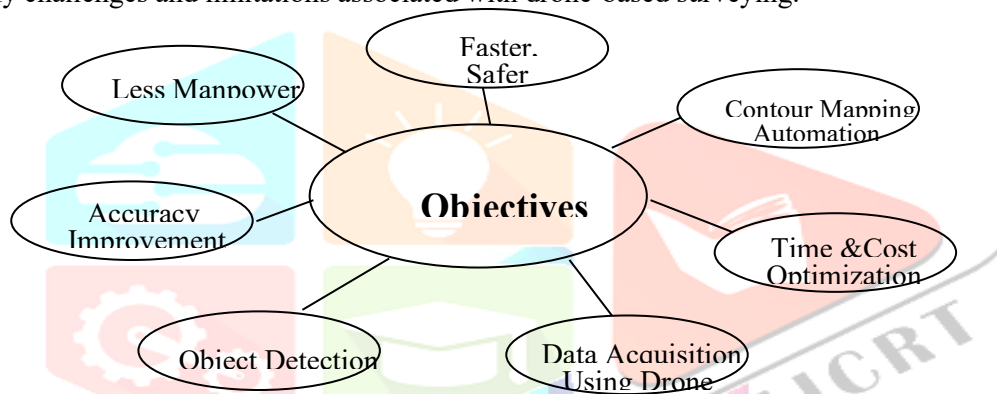


Fig 1: Objectives of study

### Importance of Surveying:

- A. In the past, surveying played a fundamental role in shaping civilizations and supporting development activities. It was primarily used for:
1. Land Measurement and Boundary Identification: Establishing property boundaries and resolving land disputes.
  2. Construction and Infrastructure Development: Planning and Constructing buildings, roads, bridges, and canals.
  3. Agricultural Planning: Managing land for irrigation, crop planning, and resource allocation.
  4. Mapping and Navigation: Creating maps for exploration, military operations, and trade routes.

Despite its importance, traditional surveying methods had several limitations. These included:

1. Time Consumption: Large areas required significant time to survey manually.
2. Labor Intensity: Required skilled workers and physical effort.
3. Limited Accessibility: Difficult to survey remote or dangerous locations.
4. Human Errors: Manual measurements often resulted in inaccuracies.

These challenges highlighted the need for more advanced and efficient surveying techniques.

- B. In the present era, drone-based smart surveying has gained widespread importance due to its efficiency and accuracy. The integration of drones into surveying has significantly improved the overall process and reduced many of the limitations associated with traditional methods.

Some key advantages of drone surveying include:

1. **High Accuracy and Precision:** Advanced sensors and GPS systems provide highly accurate data.
2. **Time Efficiency:** Large areas can be surveyed within hours instead of days or weeks.
3. **Cost-Effectiveness:** Reduces the need for extensive manpower and equipment.
4. **Safety:** Minimizes risks by eliminating the need for surveyors to enter hazardous areas.

5. **Accessibility:** Enables data collection in difficult terrains such as mountains, forests, and disaster zones.
6. **Enhanced Data Visualization:** Provides 3D models, maps, and real-time analysis for better decision-making.

Currently, smart surveying with drones is widely used in various sectors, including:

1. **Construction and Civil Engineering:** Site planning, progress monitoring, and volume calculations.
2. **Agriculture:** Precision farming, crop monitoring, and irrigation management.
3. **Mining:** Mapping and monitoring mining operations.
4. **Urban Planning:** Smart city development and land-use planning.
5. **Environmental Monitoring:** Tracking changes in ecosystems and natural resources.

The use of drone technology has made surveying faster, safer, and more efficient, making it an essential tool in modern industries.

- C. The future of smart surveying with drone technology is highly promising and continues to evolve with advancements in science and technology. Emerging technologies such as Artificial Intelligence (AI), Machine Learning (ML), and the Internet of Things (IoT) are expected to further enhance the capabilities of drone-based surveying systems.

Some potential future developments include:

1. **Autonomous Drones:** Fully automated drones capable of conducting surveys without human intervention.
2. **AI-Based Data Processing:** Faster and more accurate analysis of large datasets.
3. **Integration with IoT Systems:** Real-time data sharing and monitoring across connected devices.
4. **Improved Battery Life and Range:** Enabling drones to cover larger areas more efficiently.
5. **Advanced Sensors:** Use of improved LiDAR, thermal imaging, and multispectral sensors for better data collection.
6. **Real-Time Mapping:** Instant generation of maps and models during flight operations.

In the future, drone technology is expected to replace many traditional surveying methods and become the standard approach for geospatial data collection. It will play a crucial role in infrastructure development, disaster management, environmental conservation, and smart city planning.

## II. METHODOLOGY

### 1. Data Collection

In this project, aerial data is collected using a drone equipped with a high-resolution camera. The drone is flown at different altitudes and angles to capture multiple images of the survey area. Capturing images from various perspectives is important to ensure that all features such as terrain variations, objects, and boundaries are clearly visible. Special care is taken to maintain image clarity, proper lighting, and overlap between consecutive images, as these factors directly affect the accuracy of further processing.

### 2. Data pre-processing

After collecting the raw images, a pre-processing step is performed to improve their quality. This includes resizing the images to a uniform resolution, removing noise, and adjusting brightness and contrast levels. These operations help in making the images more consistent and suitable for analysis. Pre-processing can be considered as an “image cleaning” step, which ensures that unnecessary distortions do not affect the model’s performance.

### 3. Dataset Labelling

In this stage, the collected images are manually annotated to mark important features such as object boundaries, terrain edges, and contours. This labelled dataset acts as the foundation for training the model. By marking these features, the system learns how to identify and differentiate between various shapes and regions in an image. Accurate labelling is crucial, as it directly influences the quality of model predictions.

### 4. Site Selection and Planning

Select the area to be surveyed and mark boundaries. Plan the drone flight path, altitude, overlap, and camera angle using flight planning software

5. Model Selection

For the purpose of image segmentation, deep learning models such as U-Net are selected. These models are highly effective in analyzing images at the pixel level. They classify each pixel into different categories, allowing precise detection of contours and boundaries. The selection of such a model ensures high accuracy in identifying terrain features from aerial images.

6. Model Training

The labelled dataset is then used to train the selected model. During training, the model learns patterns and relationships between image features and their corresponding labels. This process involves multiple iterations where the model continuously improves its predictions. Proper training ensures that the system can accurately detect contours and shapes even in complex environments.

7. Contour Extraction

Once the model is trained, it is used to process new images. The output generated by the model is further analyzed using tools like OpenCV to extract contours. This step helps in identifying object boundaries and terrain structures clearly. The extracted contours provide a representation similar to surface mapping, which is useful for surveying applications.

8. Depth Approximation

To enhance the system, depth estimation techniques are applied using multiple images or stereo vision methods. By analyzing differences between images captured from different angles, approximate distances and elevations can be calculated. This allows the system to perform terrain mapping and detect obstacles effectively, similar to LiDAR-based systems but at a lower cost.

9. Testing and Validation

The developed model is tested using new and unseen images to evaluate its performance. Accuracy, precision, and reliability are measured during this phase. If the results are not satisfactory, improvements are made by refining the dataset or retraining the model. This step ensures that the system performs well in real-world conditions.

10. Deployment on Drone System

Finally, the trained model is integrated into the drone system or ground control software. This enables real-time contour detection and analysis during flight operations. The deployed system can assist in applications such as land surveying, mapping, and obstacle detection, making the entire process faster and more efficient.

### Hardware Components :

1. Fly Sky FS-i6 2.4GHz 6CH AFHDS RC Transmitter
  - Type: 6- Channel radio Transmitter with receiver
  - Frequency: 2.4GHz
  - Protocol: AFHDS (Automatic Frequency Hopping Digital System)
  - Use in your drone: Remote control for manual Flight, mode switching, and triggering image capture.
2. Quadcopter Drone Combo with APM 2.8 kit
  - These kits include:
  - APM 2.8 Flight Controller (ArduPilot mega)-open-source autopilot
  - Use in your drone: This quadcopter combo kit includes almost all parts for the basic quadcopter drone; it includes everything to make and fly your own quadcopter. The flight controller comes with this drone is APM 2.8 which is a very popular and stable flight controller.
3. Motors & ESCs (Electronics Speed Controller)
  - Use in your drone: An electronic speed control (ESC) is an electronic circuit that controls and regulates the speed of an electric motor. It may also provide reversing of the motor and dynamic braking. These generate thrust to lift and move the drone.
4. Propeller
  - Use in your drone: A drone propeller is a rotary fan or a spinning blade that is connected to a motor that produces lift & thrust by allowing the drone to fly, maneuver, and hover. The drone propeller works by using the motor force to rotate.

5. Frame (typically F450 or similar)
  - Use in your drone: The structural body of the drone that holds all components together.
6. Power Module (for battery voltage /current sensing)
7. Telemetry modules (optional, often included)
  - Use in your drone: Telemetry modules generally operate using radio frequency (RF) communication, commonly in bands such as 433 MHz or 915 MHz.
8. GPS module (usually NEO-6M or NEO -8M)
  - Use in your drone: Used for determining the drone's position, altitude, and navigation.
9. ESP32-CAM
  - Camera: OV2640 (2MP) or OV7670
  - Processor: ESP32 (Wi-Fi + Bluetooth)
  - GPIO pins: For triggering capture, External control
  - Use in your drone: Multiple images at same location but different altitudes. Take images at 5m, 7m,9m,11m,13m. Compute Scale change of known object (e.g., landing pad)




Fig. 2: Drones with remote controller

## Software Tools

### 1. Arduino ide

The Arduino IDE is used for writing, compiling, and uploading code to microcontrollers used in the system. It provides a simple programming environment where embedded code is developed for controlling sensors, communication modules, and other hardware components. In this project, it is mainly used for interfacing and testing hardware modules such as telemetry, sensors, and control units.

### 2. Cloud Server – Firebase

Firebase is used as a cloud-based backend service for storing and managing real-time data. It allows the system to upload drone data such as GPS coordinates, images, and sensor values to the cloud. Firebase also provides real-time database functionality, which enables instant data synchronization between the drone system and user interface.

### 3. Cloud Storage – (Firebase Storage)

Cloud storage is used to store large files such as images and survey data collected by the drone. In this project, Firebase Storage is used to securely upload and access captured images. This ensures that data is not lost and can be accessed anytime for further processing and analysis.

### 4. Map API

The Map API is used to visualize the drone's location and survey area on a map interface. It helps in displaying GPS coordinates, flight paths, and marked boundaries. This improves user understanding of the surveyed area and allows real-time tracking of the drone during operation.

#### 5. Camera X API

Camera X API is used for handling camera operations in Android-based applications. It simplifies image capture, preview, and processing. In this project, it is used to capture images from the drone or mobile device, which are then used for further processing such as contour detection and mapping.

### Development and Data Collection:

#### A. Software Implementation using Python

The image shows the execution of a Python-based application developed for the project "Smart Surveying with Drone Technology". The system is run using the "Windows PowerShell/Command Prompt" environment and demonstrates the backend operation of the developed software.

- The application uses the Flask framework, as shown: Serving Flask app 'app' Debug mode: on
- Flask is used to:  
Create a web-based interface
- Display drone survey outputs such as:  
Captured images  
Measurements  
Contours or maps

#### 4. Server Deployment Details

- The system runs on:  
<http://127.0.0.1:5000> <http://192.168.137.129:5000>
- Explanation: 127.0.0.1:5000  
Localhost (access from same computer)  
192.168.137.129:5000  
Network IP (accessible from other devices in same network)

#### 5. Development Mode Warning

WARNING: This is a development server. Do not use it in production deployment.

- Explanation:  
Flask is running in debug mode
- Suitable for:  
Testing  
Development
- Not secure for: Large-scale deployment

```
Windows PowerShell
Copyright (C) Microsoft Corporation. All rights reserved.

Install the latest PowerShell for new features and improvements! https://aka.ms/PSWindows

PS C:\Users\Asus\Desktop\Drone> cmd
Microsoft Windows [Version 10.0.26280.8037]
(c) Microsoft Corporation. All rights reserved.

C:\Users\Asus\Desktop\Drone>env\Scripts\activate

(env) C:\Users\Asus\Desktop\Drone>py app.py
model is laode
* Serving Flask app 'app'
* Debug mode: on
WARNING: This is a development server. Do not use it in a production deployment. Use a production WSGI server instead.
* Running on all addresses (0.0.0.0)
* Running on http://127.0.0.1:5000
* Running on http://192.168.137.129:5000
Press CTRL+C to quit
* Restarting with stat
model is laode
* Debugger is active!
* Debugger PIN: 605-318-279
127.0.0.1 - - [18/Apr/2026 23:36:38] "GET / HTTP/1.1" 200 -
127.0.0.1 - - [18/Apr/2026 23:36:38] "GET /static/css/img/placeholder_map.jpg HTTP/1.1" 404 -
127.0.0.1 - - [18/Apr/2026 23:36:38] "GET /static/css/style.css HTTP/1.1" 304 -
127.0.0.1 - - [18/Apr/2026 23:36:38] "GET /static/js/main.js HTTP/1.1" 304 -
```

Fig .3: Software Implementation using python

## B. Software Interface

The image shows the web-based dashboard interface of the developed system titled “Drone opt – Dashboard”, which is designed for Smart Surveying using Drone Technology. This interface is built using Python (Flask backend) along with HTML, CSS, and JavaScript for frontend interaction.

### 1. Web Application Overview

- The application is running on:  
<http://127.0.0.1:5000>
- This indicates: The system is hosted locally using a Flask server. The interface is accessible through a web browser.

### 2. Left Panel – Control Section

This section allows the user to configure and control the drone camera.

#### Parameters

- Camera IP: 192.168.1.9 IP address of the drone camera
- Port: 80  
Communication port
- Stream Path: /stream  
Used for live video streaming
- Snapshot path: /Capture  
Used to capture images
- Poll(sec):0.2  
Time Interval for refreshing frames

- Control buttons: Start Stream / Stop Stream  
Starts or stops live video feed from drone
- Take Snapshot  
Captures a still image from the drone
- Record (10s)  
Records video for 10 seconds
- Additional Settings  
Record Duration: 10 seconds  
FPS: 10 frames per second  
Flash ON Path: Used to control camera LED/flash (useful in low light)

### 3. Centre Panel – Live Display Area

This large black section is meant for: Live video stream from drone or displaying captured images.

### 4. Right Panel – Tools Section

This section provides advanced data processing features.

- Contour / Render Tool  
Button: Send to Contour API
- Output  
Contour result preview
- YOLO Detection Tool Button: Run Detection  
Function: Uses YOLO (You Only Look Once) algorithm, Detects object in captured drone images.

### 5. Role in Smart Surveying System

This dashboard represents the complete integration of drone hardware and software system.

- Workflow:
  1. Drone captures live data
  2. Data is streamed to the web interface
  3. User captures images or videos
  4. Backend processes data using: Contour mapping, YOLO detection
  5. Results are displayed on dashboard

### 6. Importance in Data Collection Enables real-time data acquisition

Reduces manual surveying effort  
Provides: Instant visualization, Automated analysis

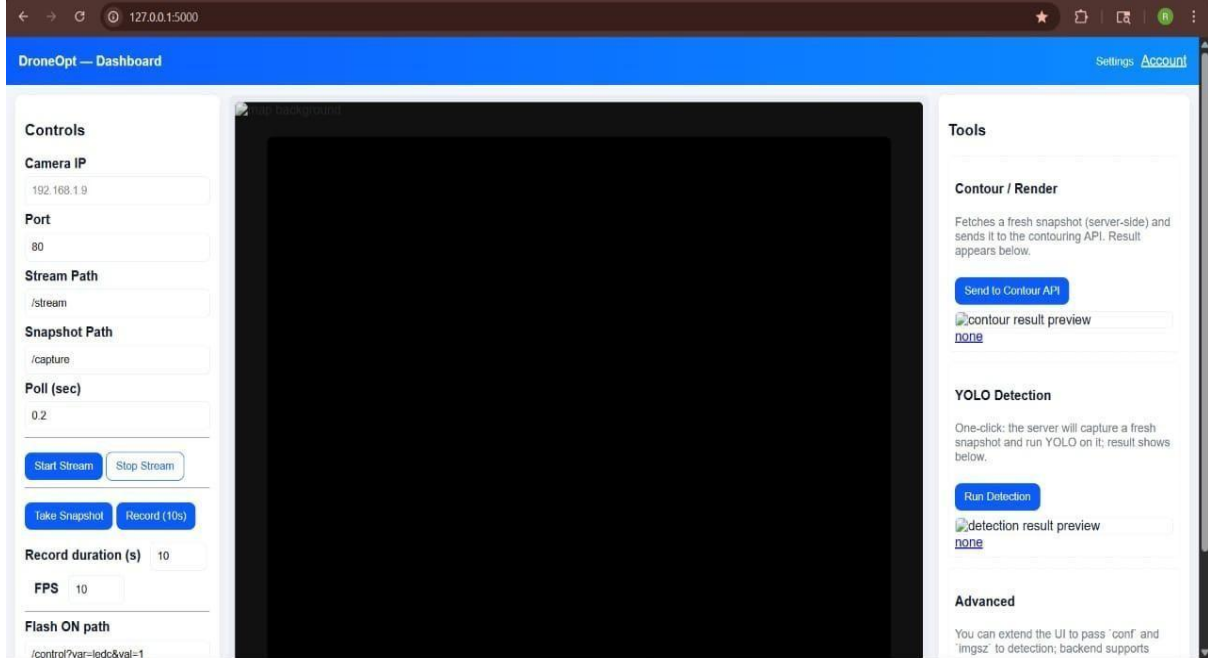


Fig. 4:

Software Interface

## Conclusion:

The image represents the functional user interface of the developed drone surveying system. It provides tools for real-time video streaming, image capture, and intelligent data processing using contour mapping and YOLO-based object detection. This interface significantly enhances the efficiency, accuracy, and automation of modern surveying techniques.

## III. RESULT AND ANALYSIS

### 1. Introduction of Result

This chapter presents the results obtained from the implementation of the smart drone surveying system. The system was tested for image capture, contour detection, mapping accuracy, and data transmission. The performance of each module is analyzed in detail.

### 2. Data Collection

The drone successfully covered the selected survey area and captured multiple high-resolution images with sufficient overlap. The GPS module provided accurate location data, enabling proper mapping of the area.

- Area covered
- Number of images captured

### 3. Image Result

After preprocessing, the images showed improved clarity and reduced noise, which helped in better feature extraction and contour detection.

- Before vs After preprocessing
- Noise removal results
- Image clarity improvement

### 4. Contour Detection Result

The trained model successfully detected terrain contours. The output showed clear edge detection, which is useful for mapping and surveying applications.

- Output images with contours

### 5. Cloud and Data Transmission Result

The captured data was successfully uploaded to Firebase, enabling real-time access and storage of survey data.

- Real-time data availability

- Image storage

### 6. Performance analysis

The system achieved approximately 85–90% accuracy in contour detection under normal conditions. Processing time per image was observed to be within acceptable limits.

- Accuracy (%)
- Processing time
- Delay in data transmission

### 7. Limitation

The system performance is affected by environmental conditions such as wind and lighting. Additionally, battery limitations restrict long-duration surveys.

- Weather dependency
- Limited battery life
- Requires proper calibration

### 8. Comparison Table

Features	Traditional survey	Drone survey
Time	High	Low
Cost	Medium	Moderate
Accuracy	High	High
Area Coverage	Limited	Large

### 9. Observation

- Survey Area: 10-20 hectares
- Time required: 2-3 hours
- Images capture: Maximum 100-200

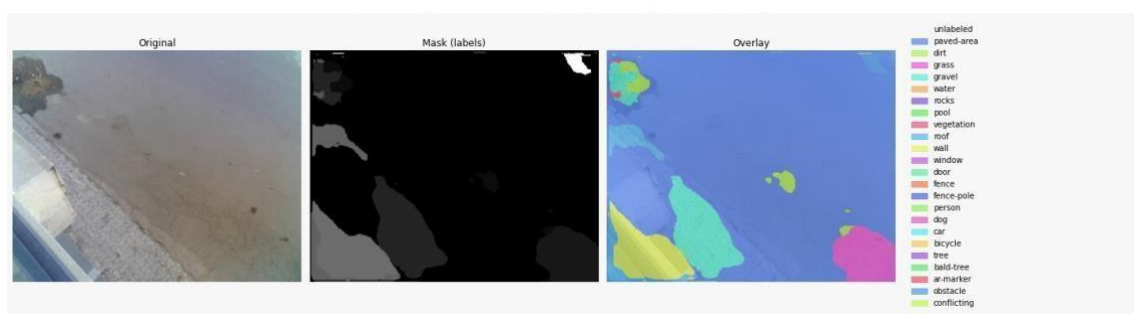


Fig. 5: Overlay Visualization

This figure consists of three parts. The first part shows the original image of the scene. The second part presents the semantic segmentation mask, where different regions of the image are classified into predefined labels such as road area, water, vegetation, etc. The third part shows the overlay visualization, in which the segmentation results are superimposed on the original image using different colours. This helps in clearly understanding the spatial distribution of different object classes and in evaluating the performance of the semantic segmentation model.

## Analysis of Result

The performance of the proposed smart drone surveying system was analyzed based on various parameters such as speed, accuracy, efficiency, and ease of operation. The analysis highlights the advantages of drone-based surveying over conventional methods.

### 1. Faster Surveying Compared to Traditional Method

The results clearly show that drone surveying significantly reduces the time required for data collection. Unlike traditional surveying methods, which involve manual measurements and require more manpower, the drone can cover a large area within a short duration. The automated flight path and continuous image capture allow rapid data acquisition. This makes the system highly suitable for projects where time is a critical factor.

### 2. Higher Accuracy Due to Digital Data Processing

The system provides improved accuracy as it relies on digital image processing and automated algorithms. The use of GPS data and image-based contour detection reduces human errors that are common in manual surveying. Additionally, software tools and models ensure consistent and precise identification of boundaries and terrain features. Although it may not fully match high-end equipment like LiDAR, the achieved accuracy is sufficient for most practical applications.

### 3. Reduction in Manual Work

One of the major advantages observed is the reduction in manual effort. Traditional surveying requires field personnel to physically measure distances and mark points, which is time-consuming and labour-intensive. In contrast, the drone performs automated data collection, and most of the processing is handled by software. This minimizes human involvement and reduces the chances of errors.

### 4. High Efficiency for Large-Scale Areas

The system is highly efficient when used for large survey areas. The drone can easily access difficult or unsafe locations, such as uneven terrain or construction sites. With proper flight planning, large regions can be surveyed in a single flight. This improves productivity and makes the system more suitable for modern surveying requirements.

## References

- [1] M. Pérez, F. Agüera, “Low-cost surveying using an unmanned aerial vehicle”, Sep 2013, International Archives of the Photogrammetry, Remote Sensing and Spatial Information Sciences, Vol.no: XL-1/W2, pp:311-315.
- [2] B. M. Neil, “The Truth about Drones in Mapping and Surveying”, Jun 2016, Sky logic Research, LLC (Drone Analyst), United States, pp:1-6, Edition–Sky logic Research, LLC.
- [3] Dr. P. Burdziakowski, “Evaluation of open drone map toolkit for geodetic grade aerial drone mapping- case study”, Jul 2017, 17th International Multidisciplinary scientific Geo Conference SGEM.
- [4] M. Tkáč, P. Mésároš, et.al, “Utilizing Drone Technology in the Civil Engineering”, 2019, SSP - Journal of Civil Engineering, Vol.no:14, Issue:1, pp: 27–37.
- [5] J. A. Pena, W. P. Miranda, et al, “Drone Application in Topography Services – Case Study”, June 2021, International Journal of Advanced Engineering Research and Science (IJAERS), Vol.no.8, Issue 6, pp:166–174, 2021 Edition.
- [6] G. Mahajan, “Applications of drone technology in construction industry”, Oct 2021, International Journal of Engineering and advanced technology (IJEAT), Vol.no:11, Issue-1, pp:224-238.
- [7] M. Rizia, et al, “Autonomous aerial flight path inspection using advanced manufacturing techniques”, Feb 2022, published by Cambridge University Press, Vol.no: 40, pp: 2128–2151.
- [8] O. Alkhalil, “Assessment of Factors Affecting the Use of Drones in Map Production”, Aug 2022, LIDSEN Publishing Inc, Vol.no: 3, pp: 3-17, Issue-3.
- [9] A. Biju, A. Binu, et al., “3D Mapping and Surveying using Unmanned Aerial Vehicle”, 2022, The conference proceedings is for International Journal of Engineering Research & Technology (IJERT), Vol.No:10, pp:127–129, Issue-06.
- [10] P. jana, D. jana, “Auto Drone: shortest optimized obstacle- free path planning for autonomous drones”, Dec 2021, Indian Institute of technology Kharagpur, pp:2-12.

- [11] G.S.N. Perera, H.A. Nalani, "UAVs for a Complete Topographic Survey", June 2022, The International Archives of the Photogrammetry, Remote Sensing and Spatial Information Sciences, XXIV ISPRS Congress, Vol.no.XLIII-B2, pp:441-447.
- [12] R. M. Rolly, T. D. Lagkas, "Unmanned aerial vehicles: Applications, techniques, and challenges as aerial base stations", Aug 2022, International Journal of Distributed Sensor Networks, Vol.no: 18, Issue-19, pp:2-24.
- [13] H. W. Choi, H. J. Kim, et al, "An Overview of Drone Application in the Construction Industry", Aug 2023, Seoul National University of Science and Technology, Vol.no83, pp:364-370.
- [14] C. Wang, Z. Zhong, et al, "UAV path planning in multi-task environments with risks through natural language understanding", Feb 2023, Multidisciplinary Digital Publishing Institute MDPI, Vol.no:7, pp:2-14.
- [15] M. M. Quamar, B. A. Ramadan, "Advancements and Application of Drone-Integrated Geographic Information System Technology", Oct 2023, Architecture and city Design (ACD) Department, Vol.no:15, pp:2-35.
- [16] J. Rabago, M. P. Castro, "Use of Drone Photogrammetry as an Innovative, Competency-Based Architecture Teaching Process", Mar 2023, Multidisciplinary Digital Publishing Institute MDPI, Vol.no: 7, pp:3-18.
- [17] H. B. Hamid, S. I. Shaimi, "Application of drone Technology in Demarcation Surveying", 2024, Northern Journal of Innovation and engineering Application (NJIEA), Vol.no:1, pp:2976-2766.
- [18] S. S. Snehith, K. Srikanth, "Revolutionizing Spatial Data Collection: The Advancements and Applications of 3D Mapping with Drone Technology (Photogrammetry)", Oct 2024, IEEE International Conference on Cloud Computing in Emerging Markets (CCEM), Vol.no: 23, pp:25732986.
- [19] M. Fabirs, M. Monego, "A drone-based structure form motion survey, Topographic Data, and terrestrial laser scanning acquisition for the floodgates gaps deformation monitoring of the modulo sperimentale electromechanical system", Oct 2024, Multidisciplinary Digital Publishing Institute MDPI, Vol.no:8, pp:3-21.
- [20] N. B. Vanle, H. D. Thai, et al, "Recent Development of drone technology software engineering: A systematic survey", Sep 2024, Institute of Electrical and Electronics Engineer, Vol.no:12, pp:128729128750.
- [21] J. liang, S. Liu, "UAV map construction and path planning system based on SLAM technology", 2024, Proceedings of the 2nd International Conference on Images, Algorithms and Artificial Intelligence (ICIAAI), pp:394-402.
- [22] R. Dujari, B. Patel, et al, "Fast and Efficient Drone Path Planning Using Riemannian Manifold in Indoor Environment", Sep 2024, Multidisciplinary Digital Publishing Institute MDPI, Vol.no: 5, pp: 450-466.
- [23] Wang, N. Mutzner, et al, "An Expert Survey on Societal Acceptance of Urban Drones", Jan 2025, Oxford University Press, Vol.no:52, pp:356-374.
- [24] S. Zhang, "Development and Challenges of UAV Technology in Civil Engineering Surveying and Mapping", 2025, Proceedings of the International Conference on Materials Chemistry and Environmental Engineering, pp:50-54.
- [25] P. sestras, G. Badea, et al, "Land surveying with UAV photogrammetry and LiDAR for optimal Building planning", Sep 2024, Automation in Construction, Vol.no:173, pp:2-18.